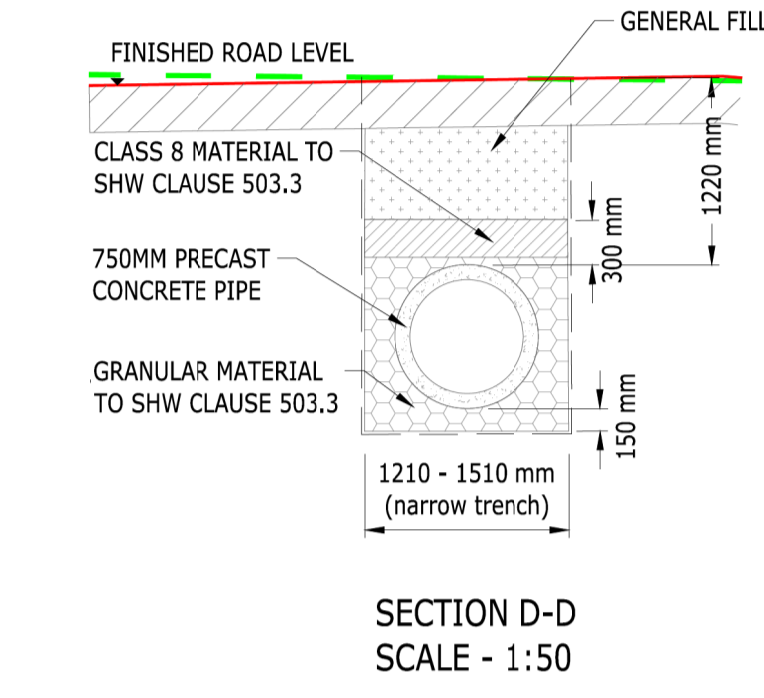
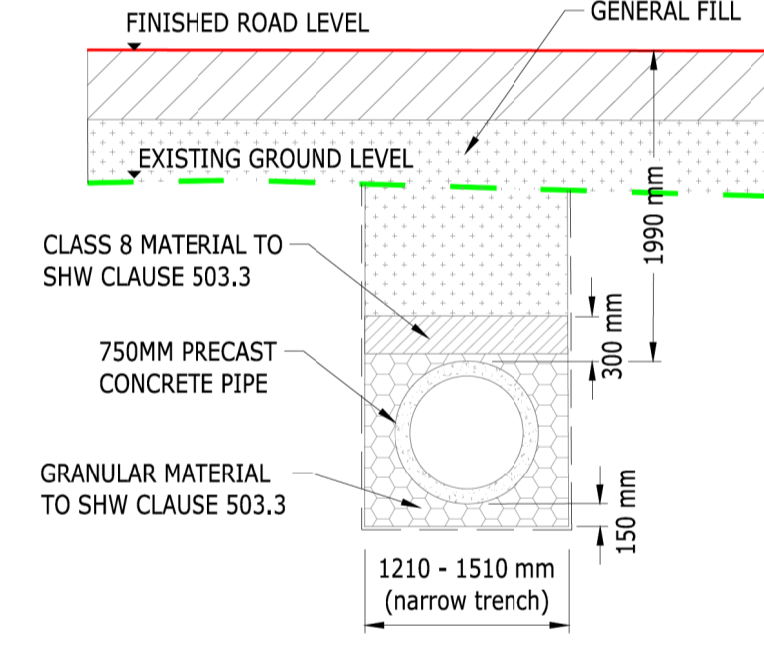


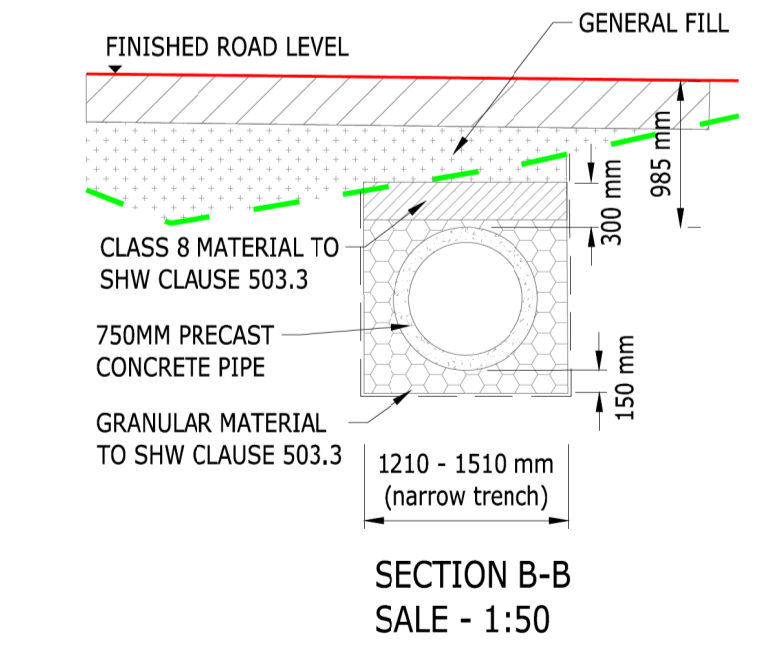
PLAN  
SCALE - 1:250



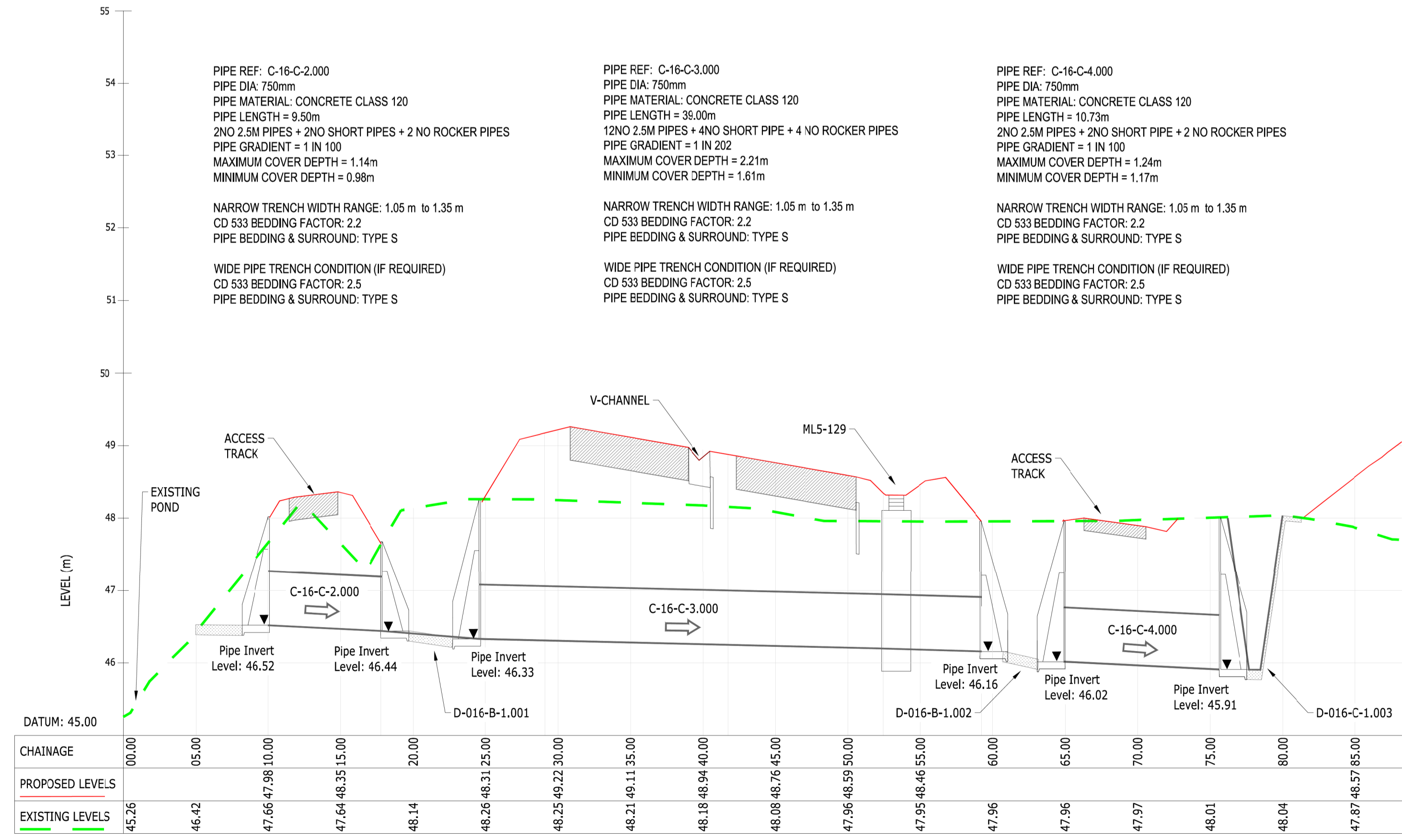
SECTION D-D  
SCALE - 1:50



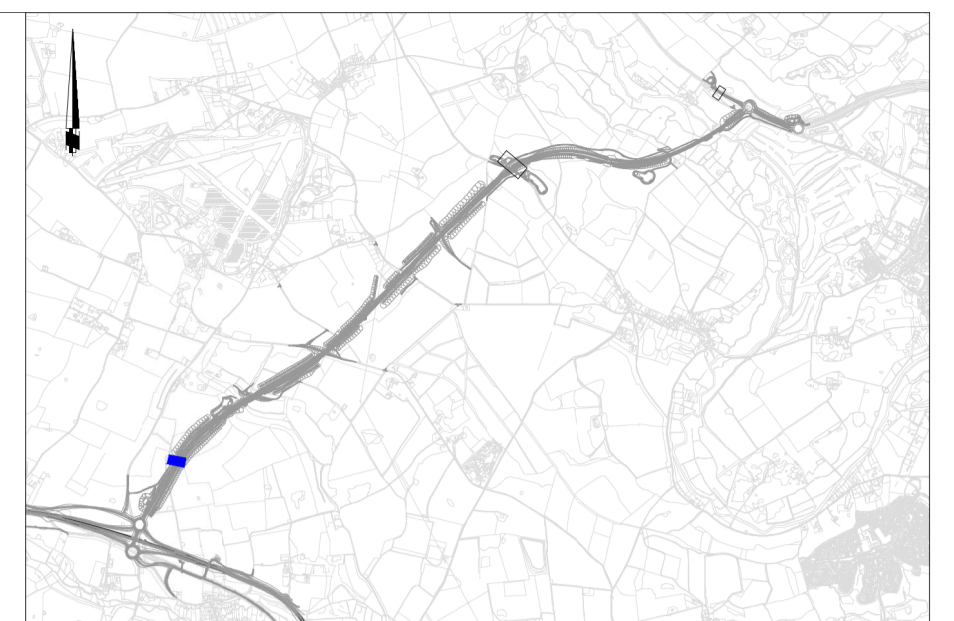
SECTION C-C  
SCALE - 1:50



SECTION B-B  
SCALE - 1:50



SECTION A-A PIPED DITCH CROSSING CH 51+130 PROFILE  
SCALE: H 1:1000, V 1:500.



- Notes:
- Do not scale from this drawing.
  - All dimensions are in metres unless otherwise stated.
  - This drawing is to be read with all other relevant drawings and reports.
  - All works to be in accordance with the Specification for Highway Works.
  - These drawings supplement 4.04.00 PK1002-RAM-HDG-MLE-SG-DZ-0001 Drainage Strategy Report.
  - For planting and amenity arrangements, refer to 2.07.00 Landscaping Design Plans PK1002-RAM-ELS-MLE-DR-NZ-0001 to C011.
  - For drainage details, refer to 2.08.04 Drainage Typical Details PK1002-RAM-HDG-MLE-DE-DZ-0001 to 0006. For pipe gradients, manhole details refer to DS Appendices.
  - Please refer to 3.03.00 Environmental Statement Chapter 3: Description of Scheme for the Rochdale Envelope flexibility included within the design for the purposes of Environmental Impact Assessment.
  - For fencing details, refer to 2.03.00 General Arrangement Plans. PK1002-RAM-HGN-MLE-DR-CH-0002 to 0006.
  - This drawing is for planning application purposes only, it is not a construction issue drawing.

- Key:
- Proposed culvert/Piped ditch
  - Vegetated MSE Bagwork
  - Pre- Earthworks Ditch
  - Proposed Highway Ditch

Mapping reproduced by permission of Ordnance Survey on behalf of HMSO.  
© Crown copyright and database rights 2024 Ordnance Survey 100019340.

A1 - Authorised for Planning				
C01	AJ	KJ	SS	08/02/24
REVISION	DRAWN	CHECKED	APPROVED	DATE

**Norfolk County Council**  
Grahame Bygrave  
Executive Director of  
Community and Environmental Services  
Norfolk County Council  
County Hall, Martineau Lane  
Norwich NR1 2SG

**PROJECT**

**DRAWING TITLE**  
NORWICH WESTERN LINK  
DRAINAGE PIPED DITCHES  
SHEET 1 OF 3

**DRAWING STATUS**  
A1 - AUTHORISED FOR PLANNING

DRAWN	CHECKED	APPROVED	AUTHORISED
AJ	KJ	SS	FQC
SCALE @ A1 SIZE	DATE	REVISION	
1:500	08/02/24	C01	

**DRAWING NUMBER**  
PK1002-RAM-HDG-MLE-DR-DZ-0550